102
131

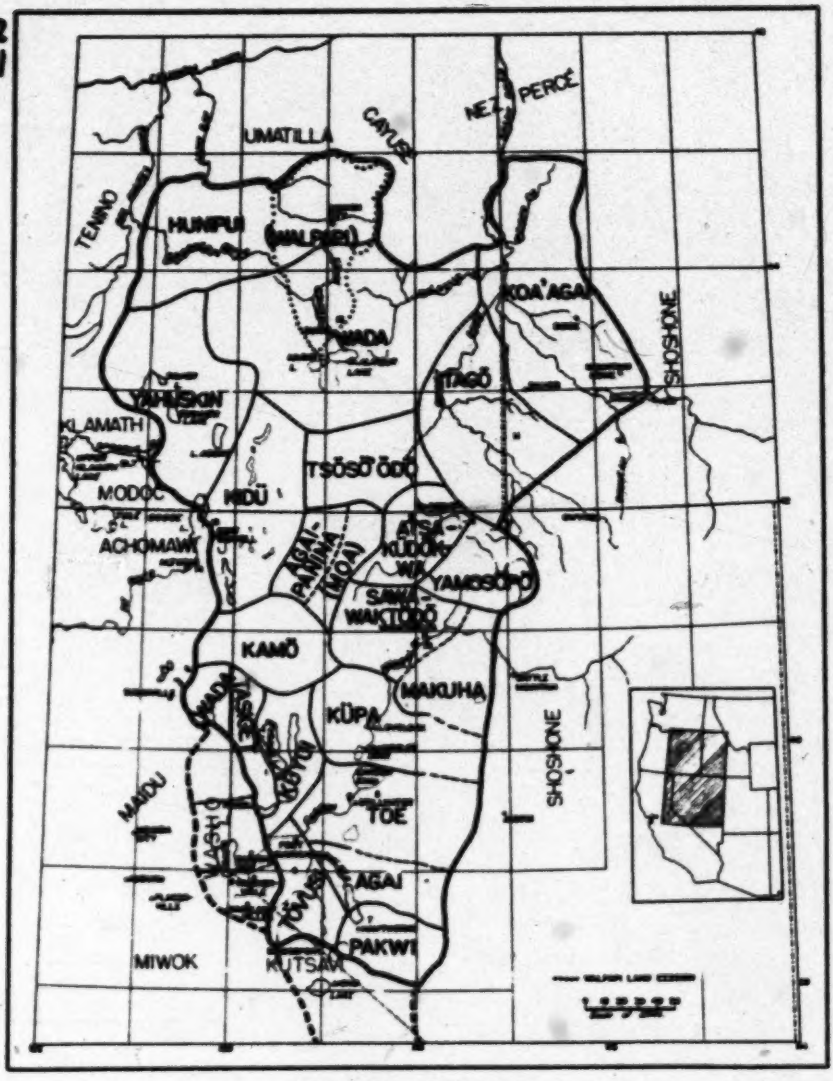

Map 1. Northern Paiute Bands.

[p. iv]

6: Wheeler-Voegelin E-4 (no date) 1955-56
NR13 Northern Paiute NR13

Ethnohistor

102
131
133

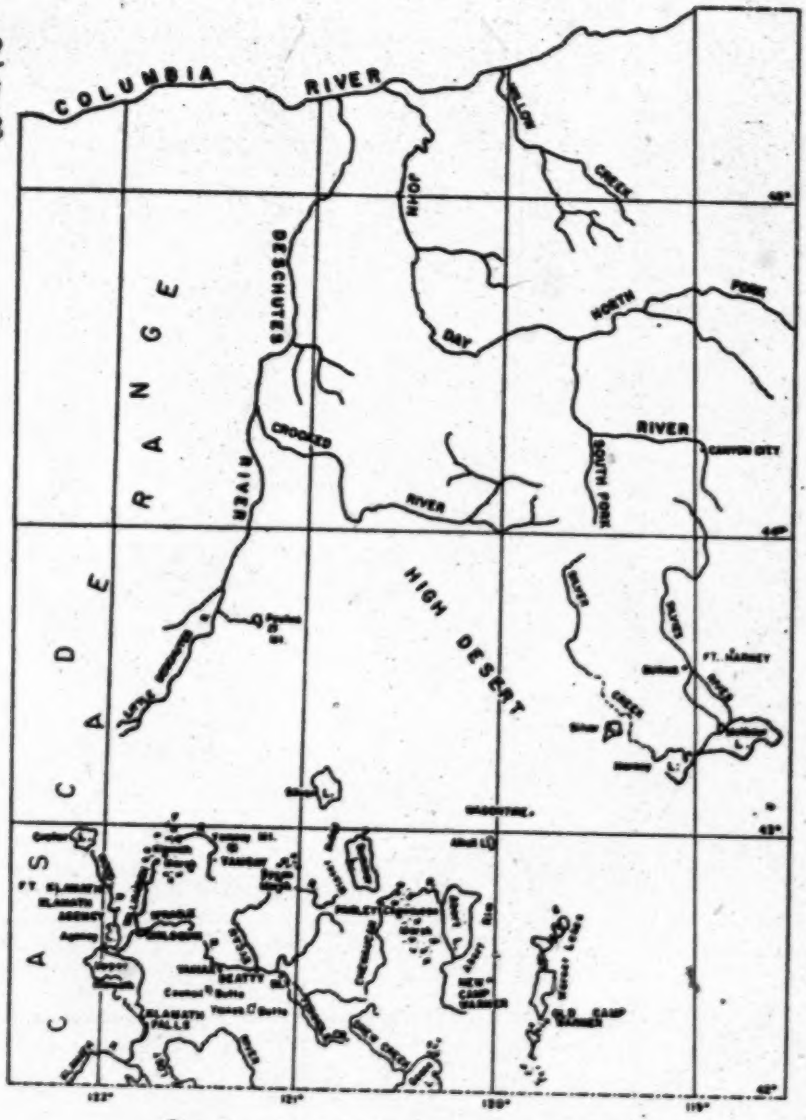

Fig. 1. MAP OF CENTRAL OREGON.

101
102
131

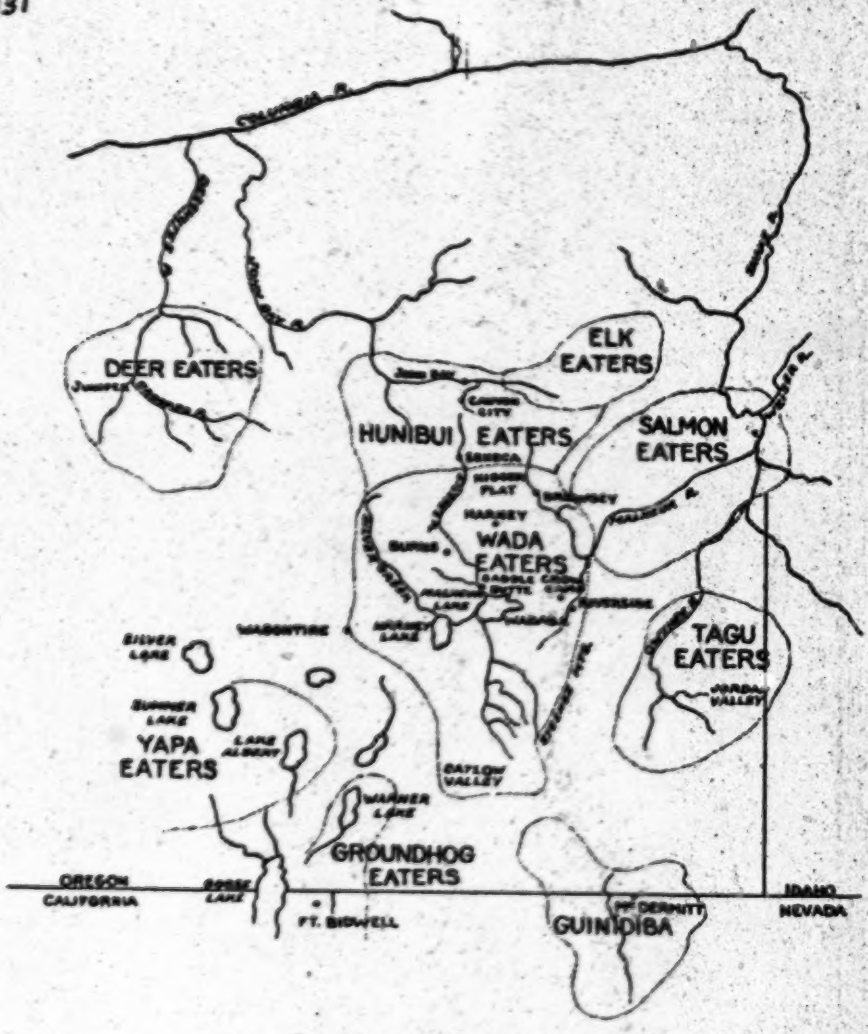

THE HARNEY VALLEY REGION

13:Loud U-5 (1914) 1929 NR13 Northern Paiute NR13

102
172
131
133

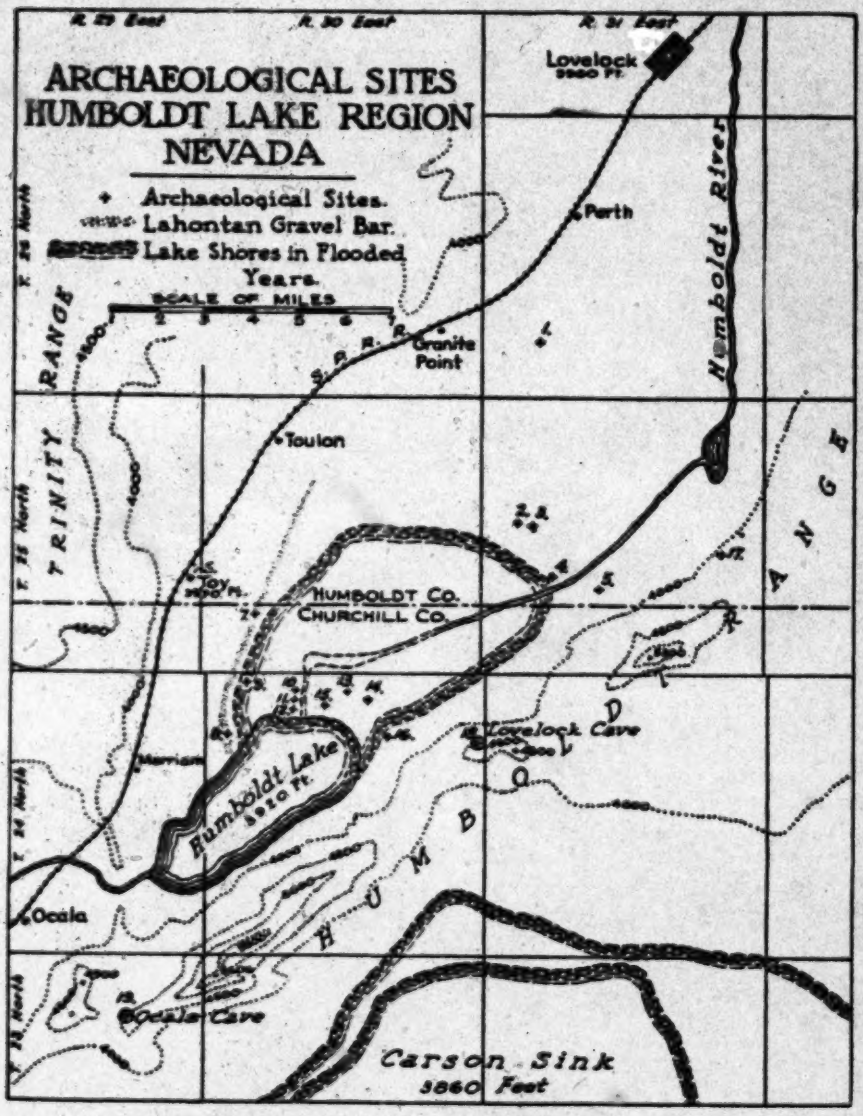

MAP OF HUMBOLDT LAKE REGION

[End Plate 1]

13:Loud U-5 (1914) 1929 NR13 Northern Paiute NR13

102
101
103
131
133
487

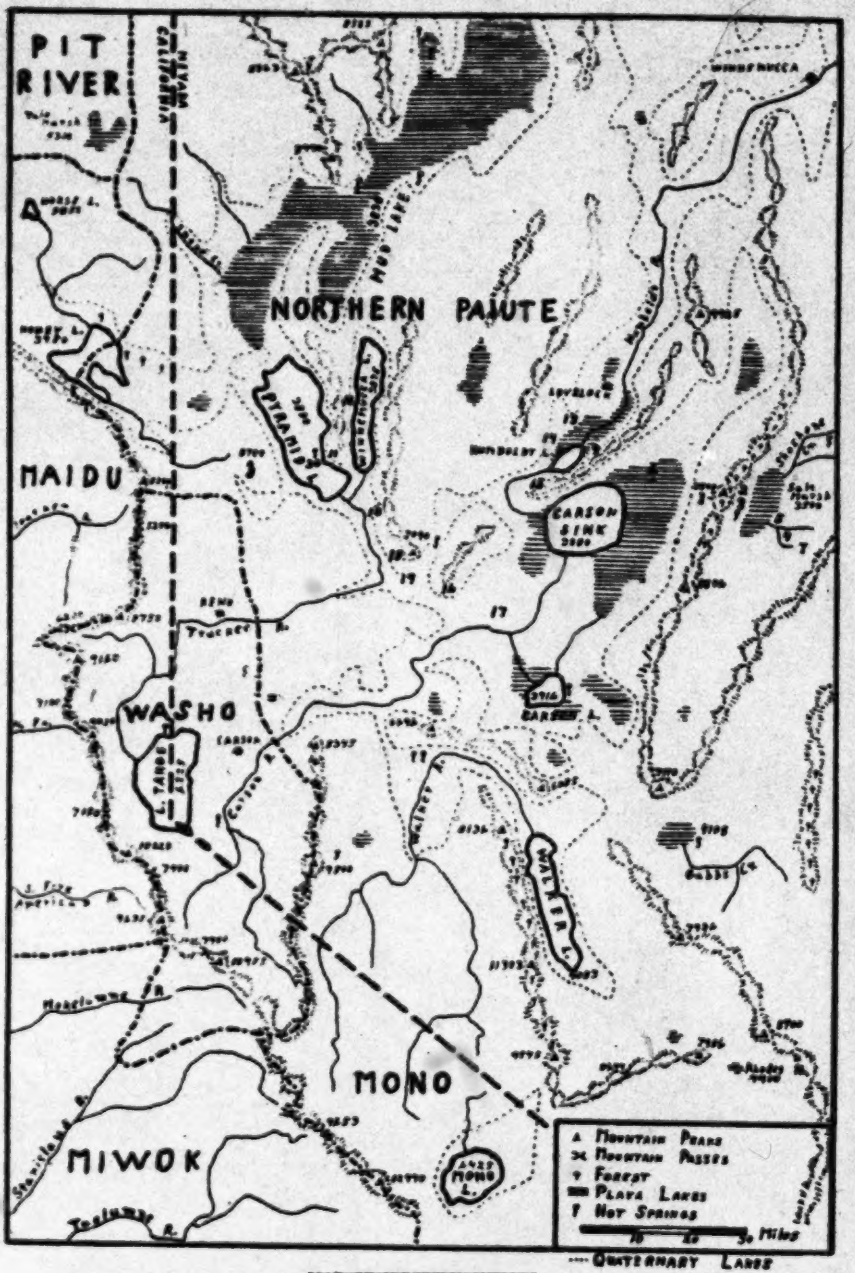

MAP OF WESTERN NEVADA

[End plate 68]
[End plates 31-67 not processed]

14:Stewart E-5 (1936-1938)1944 NR13 Northern Paiute NR13
Washo NT20

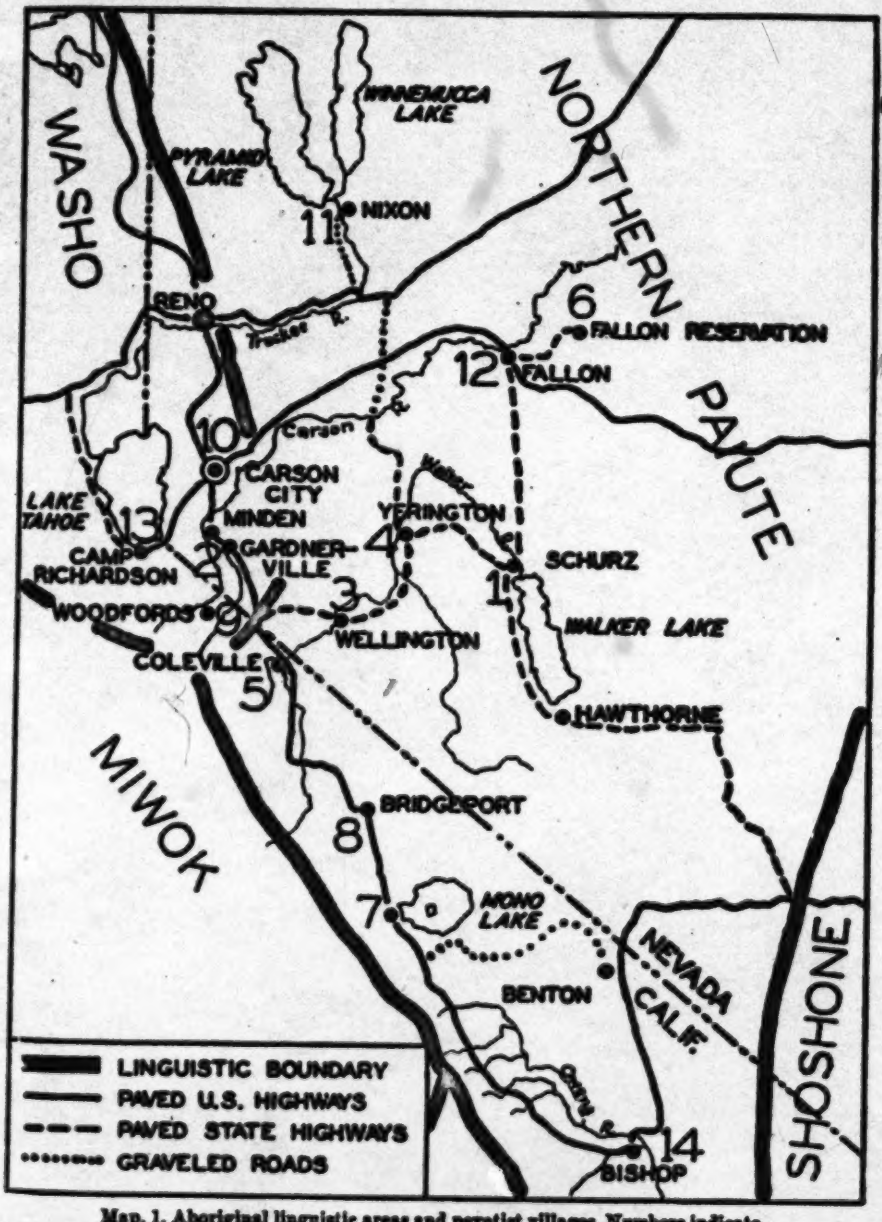

Map. 1. Aboriginal linguistic areas and peyotist villages. Numbers indicate sequence of communities receiving peyote.

14:Stewart E-5 (1936-1938)1944 NR13 Northern Paiute NR13 ●
Washo NT20

with the leader, his assistants, everyone seated in the circle, and with one another. Most take their places of the preceding night, lying instead of sitting. The chief talks, jokes, sings, and a few who missed a turn to pray during the meeting ask for special cigarettes in order to pray. Informal smoking and conversation continue. At Mono Lake, Sam Dick had ashes formed into the tail and wings of a bird and everyone danced clockwise around it. Visions are described by some, who ask for interpretations from the chief.

Individuals come and go, but most remain in the meeting place until dinner is announced about noon. Even when all cannot eat at the first serving, spread on the floor of the living quarters, all congregate while the leader, or someone designated by him, prays over the food. These meals are often feasts—acorn bread, pine-nut soup, venison, jack rabbit, and fish supplementing the usual beef, potatoes, bread, coffee, pie, and cake. Unless two or more meetings are to be held consecutively, peyotists start home after dinner.

Map 2. Present location of tribes represented in element list.

Wadátkuht

102
132
133

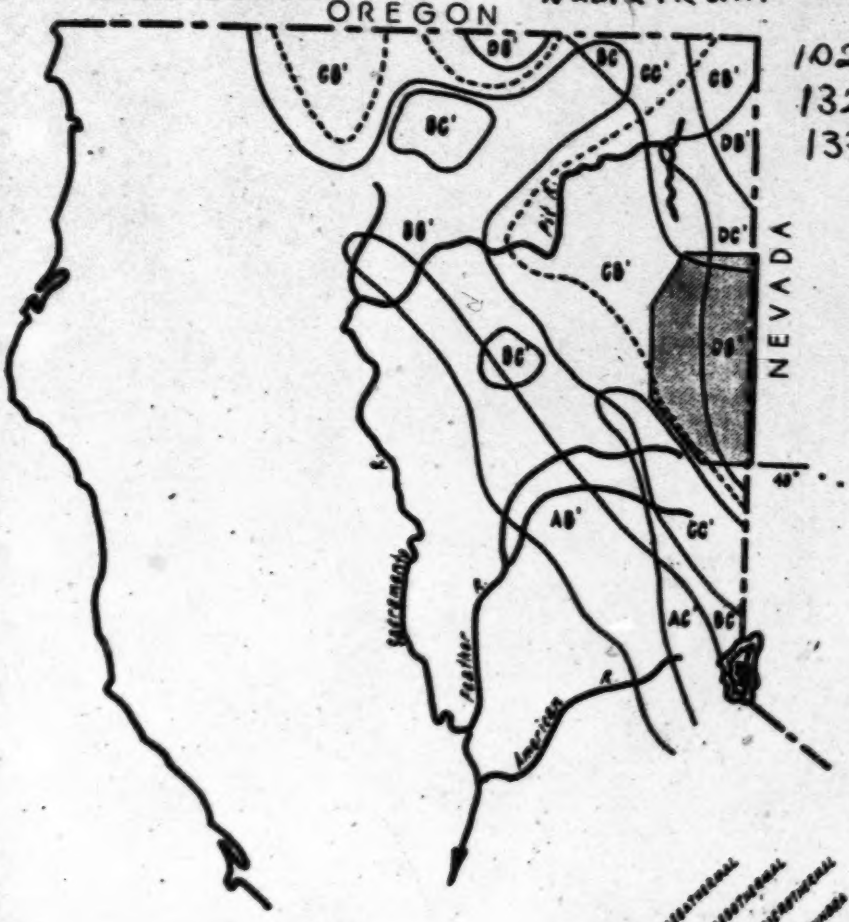

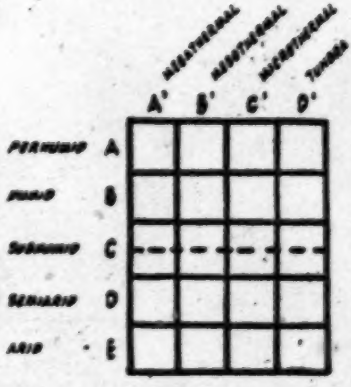

[Facing P. 4]

103
● 102
133

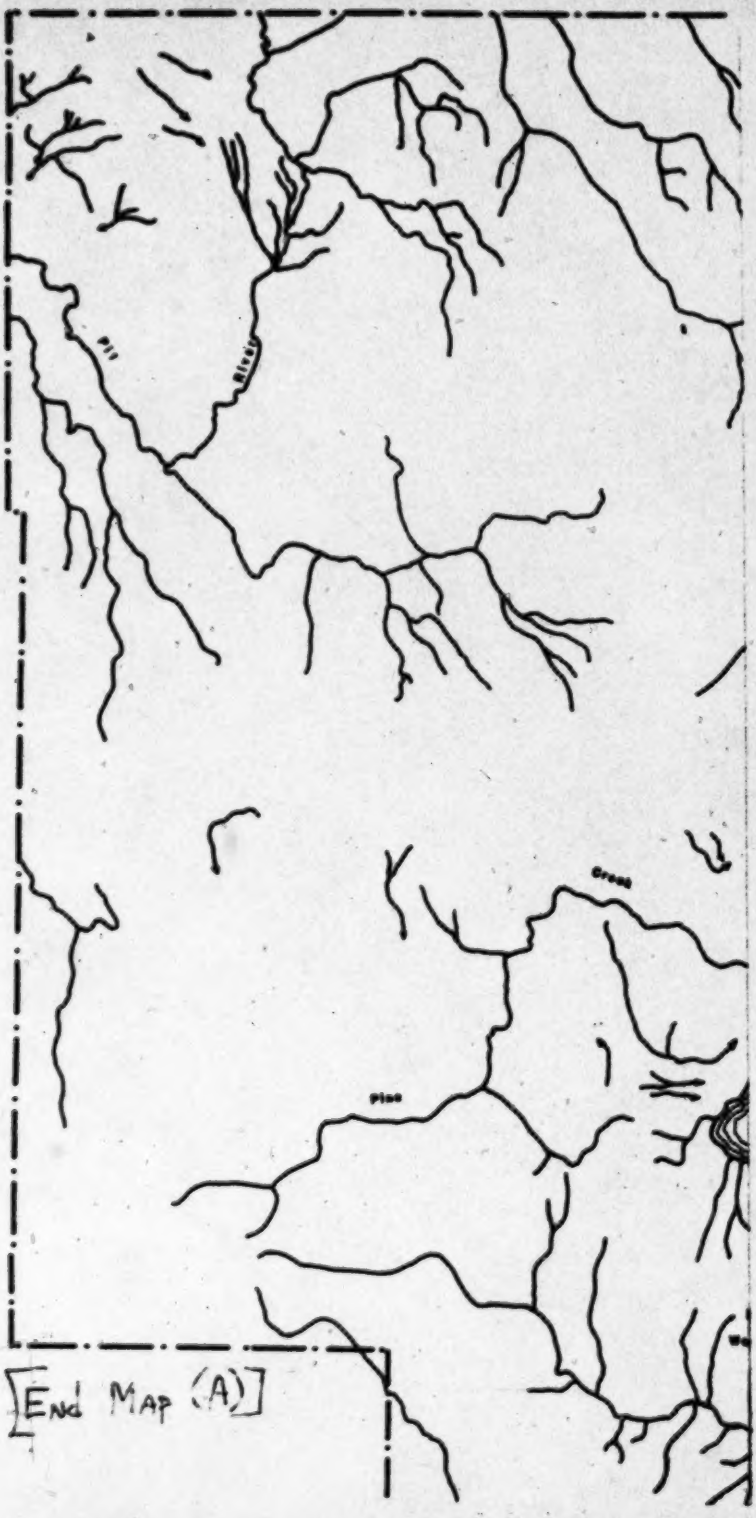

● 102
103
133



[Fold Map (B)]

● 102
103
133

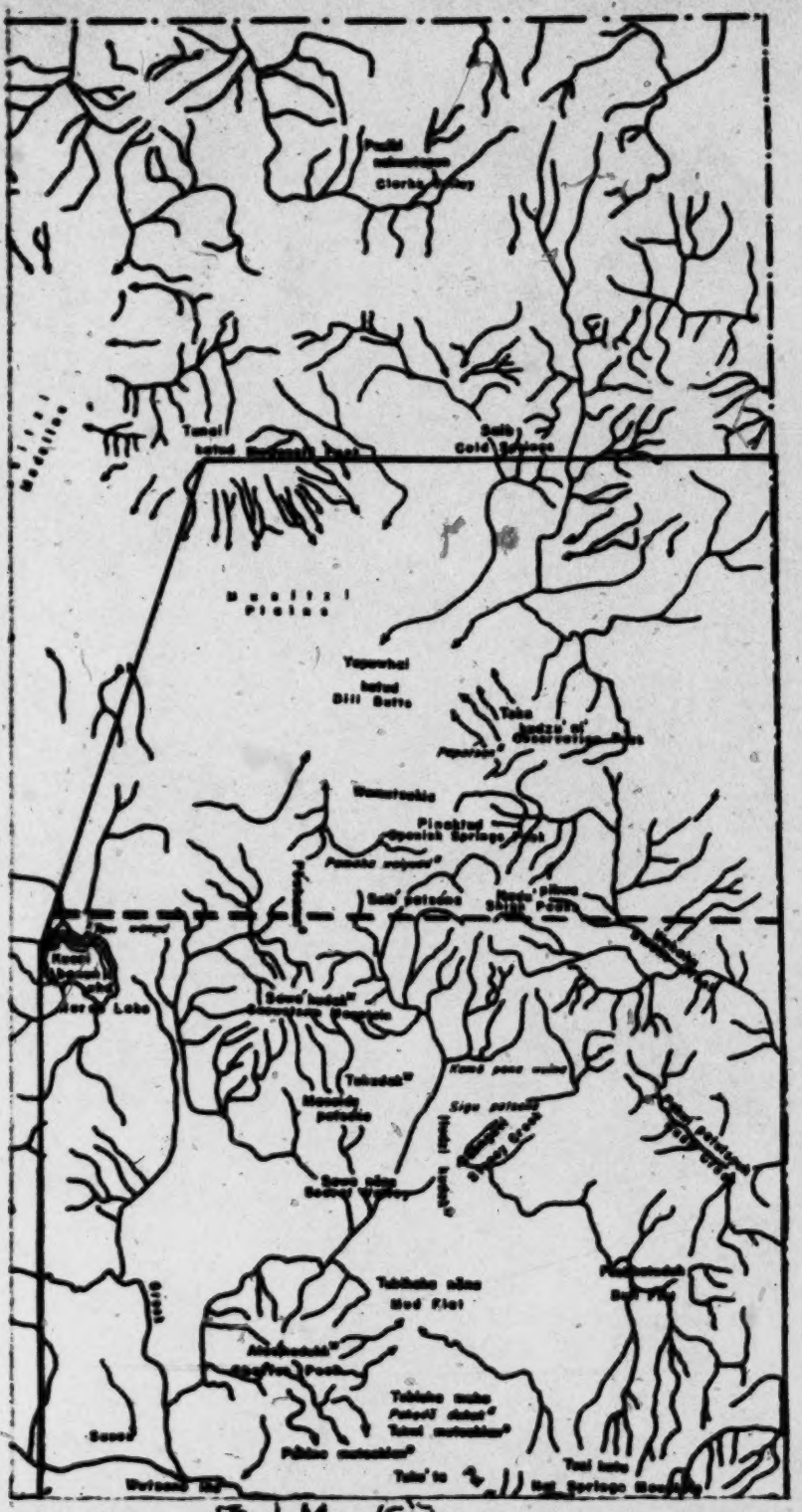

[End Map (C)]

102
103
133

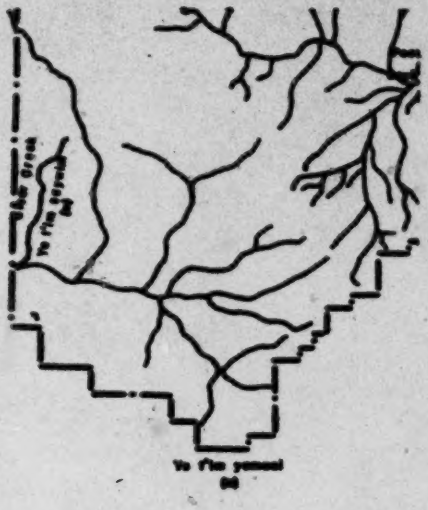

MAP
TERRITO
HONEY L
LASSEN
CALII

Physiogra
Villages a
Scale —

[End Map (D)]

102
103
133

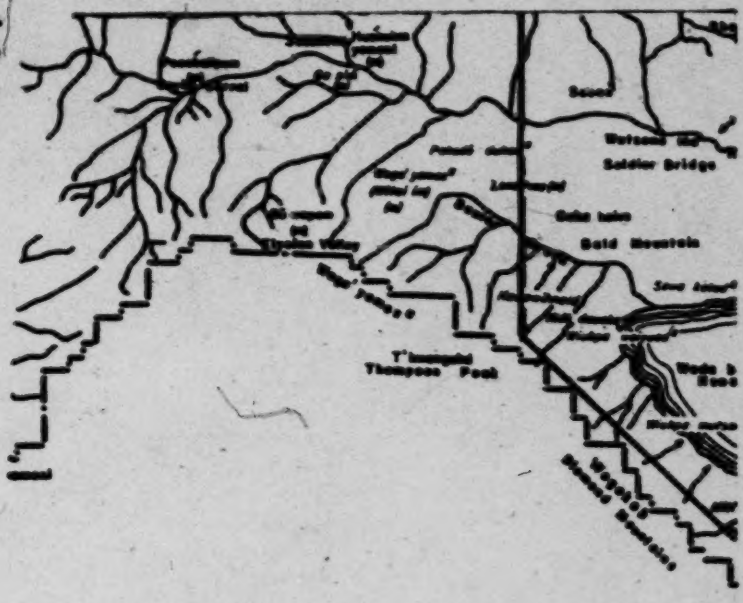

MAP OF THE
TERRITORY OF THE

HONEY LAKE PAIUTE

LASSEN COUNTY
CALIFORNIA

[End Map (E)]

●102
103
133

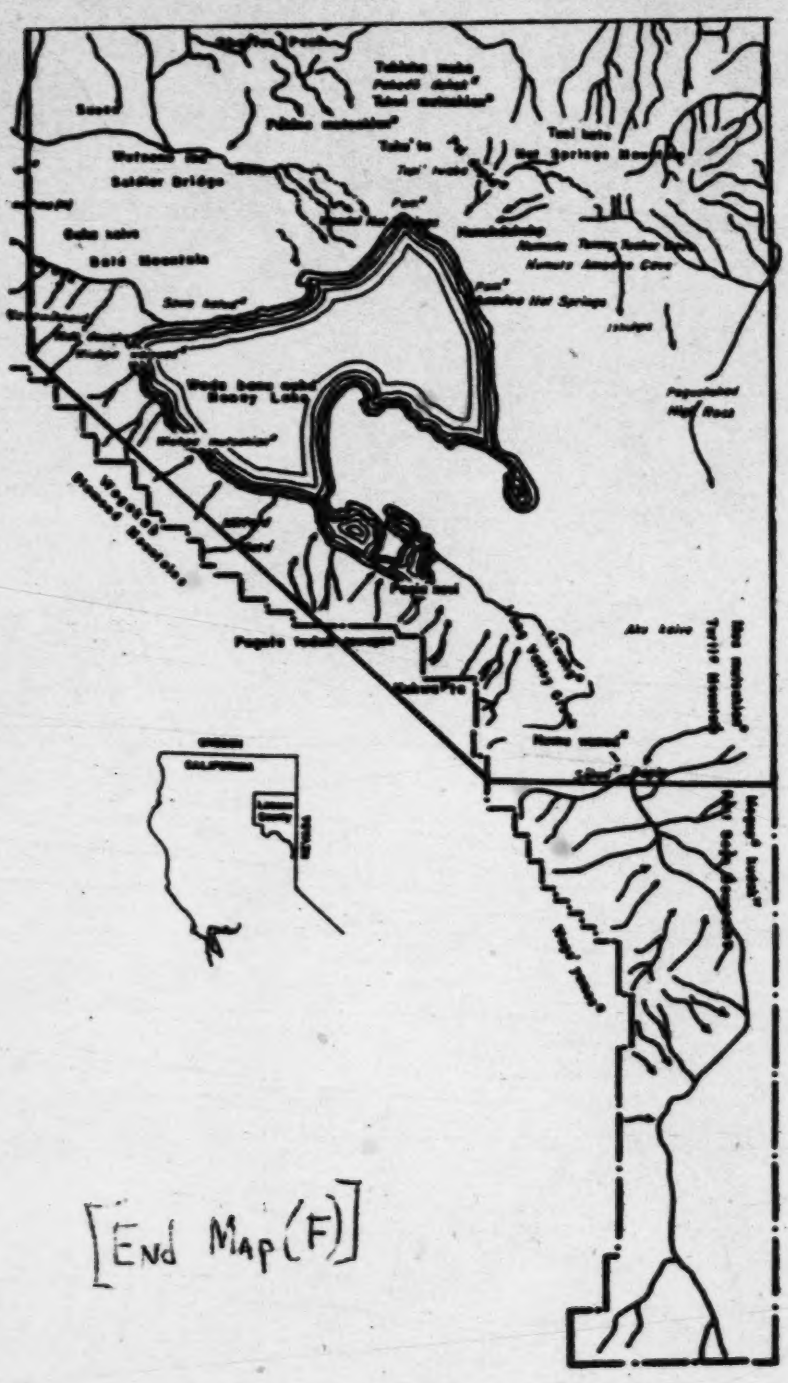

[End Map (F)]